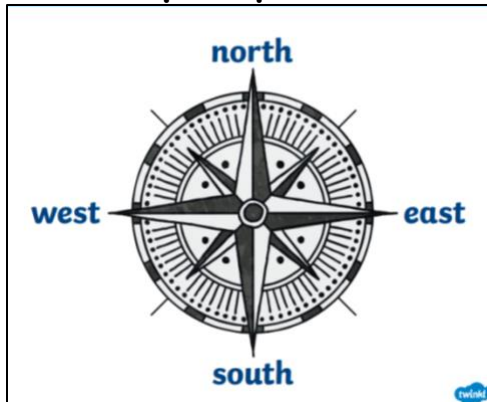


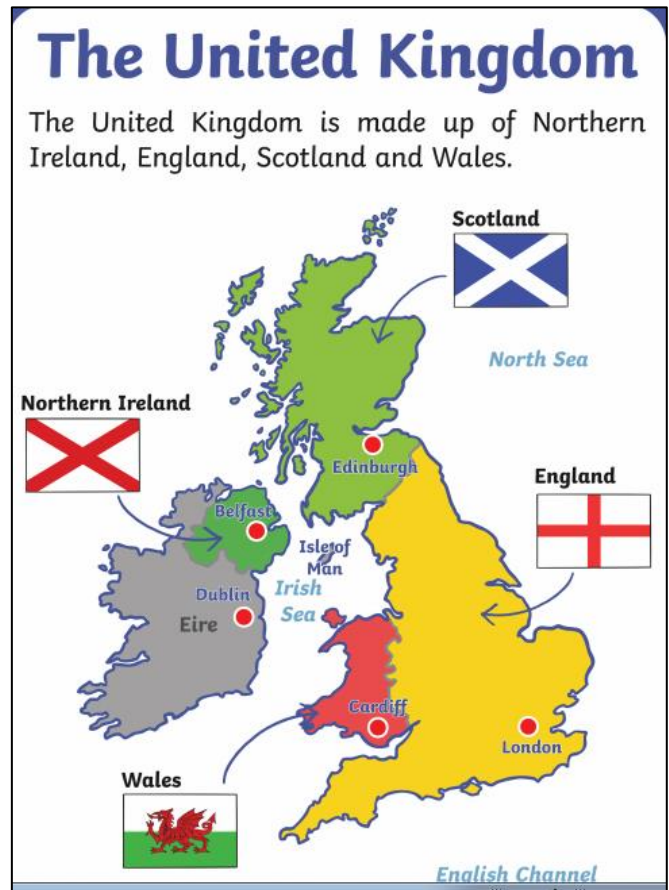
How Do I Use a Map To Describe Our Local Area?

Compass points



Key Geographical Vocabulary

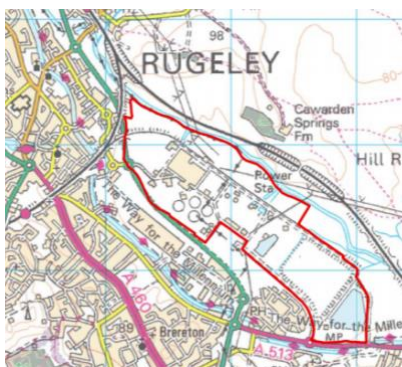
Human features	Physical Features
Country, capital city, city, town, village, building, harbour, factory, farm, house, office, visitor centre and shop	Beach, cliff, coast, forest, hill, mountain, sea, ocean, river, soil, valley, forest and vegetation.



Aerial view of Rugeley power station



Map view of Rugeley power station



Key features of a map

A compass rose to show the direction.

Title to show what the map is about.

My Local Area

Map symbols to quickly show objects and places.



A key to understand the symbols.

Different colours to help show what is on the map such as blue for water and green for forest.