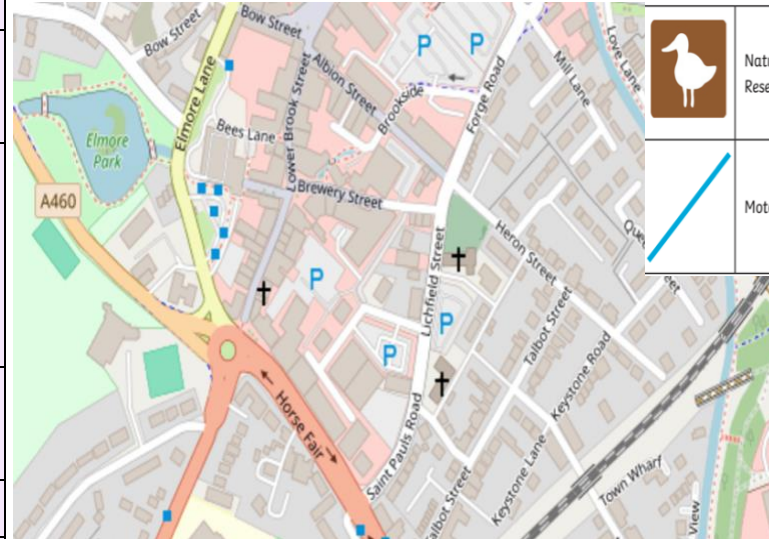


# Geography: How can I use a map to describe my school?

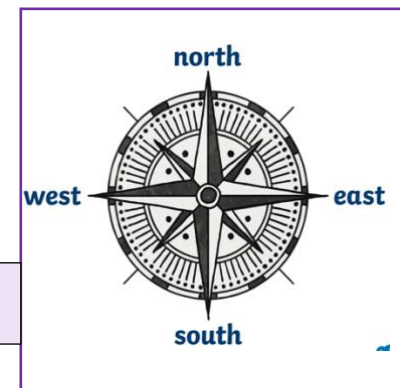
## Key Vocabulary

<b>Local area</b>	The area around where you live.
<b>Map</b>	A drawing of a place from above.
<b>Compass</b>	A tool to tell you which direction you're travelling. It shows the 4 directions - North, South, East and West.
<b>Aerial photograph</b>	A photograph taken from above looking down.
<b>Route</b>	How you get somewhere.
<b>Human features</b>	Things on our Earth made or built by humans.
<b>Physical features</b>	Things on our Earth naturally.

A **map** has symbols. **Symbols** show what be found in that place on the land.

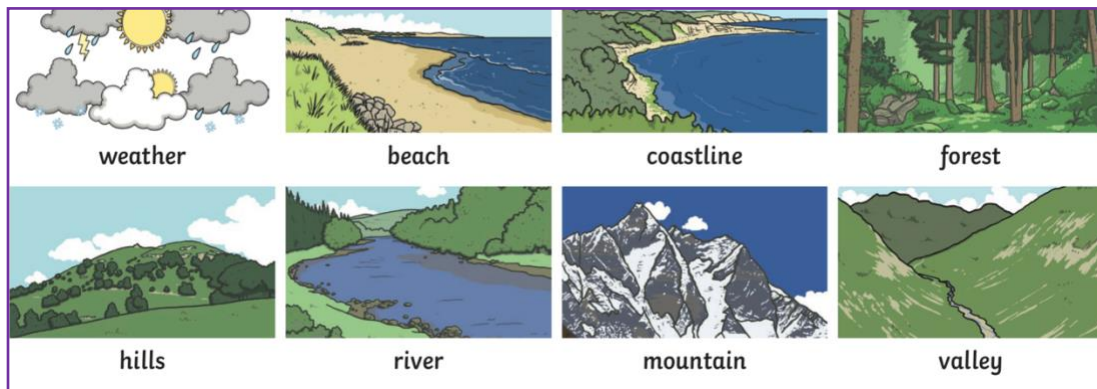


	Nature Reserve		Cycle Trail		Footpath
	Motorway		Train Station		Place of Worship



A compass

## Physical features



## Human features

